

Senior Administrator  
An Bord Pleanála  
65 Marlborough Street,  
Dublin 1  
D01 V902

Finín Fields

\*Address\* - MEATH BRIDGE  
Kilcock

Co. KILDARE

XX July 2019 - THE 22<sup>ND</sup> DAY

RE: Strategic Housing Application for lands at the Boycetown Townland to the North West, the Commons West Townland to the South East and the Kilcock Townland, adjoining Brayton Park, Kilcock Co. Kildare

Dear Sir/Madam,

As the owners of the subject lands (as per attached folio map), we hereby confirm that we consent to Rycroft Homes Ltd making a planning application for development on our lands owned by us at the Boycetown Townland, adjoining Brayton Park, Kilcock Co. Kildare.

We confirm that Rycroft have a contract to purchase these lands in place.

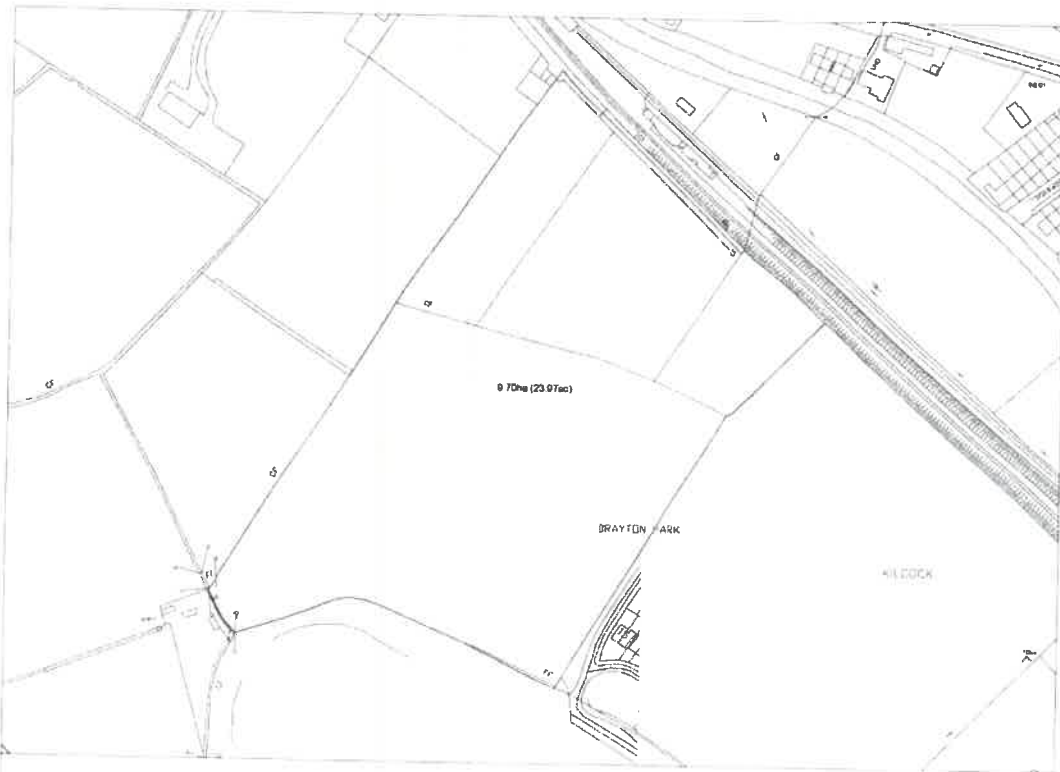
Yours faithfully,



Finín Fields

This is a Computed Generated Map  
COUNTY: KILDARE OS. REF. SHEET 3164-B

E688176.64 N740212.47

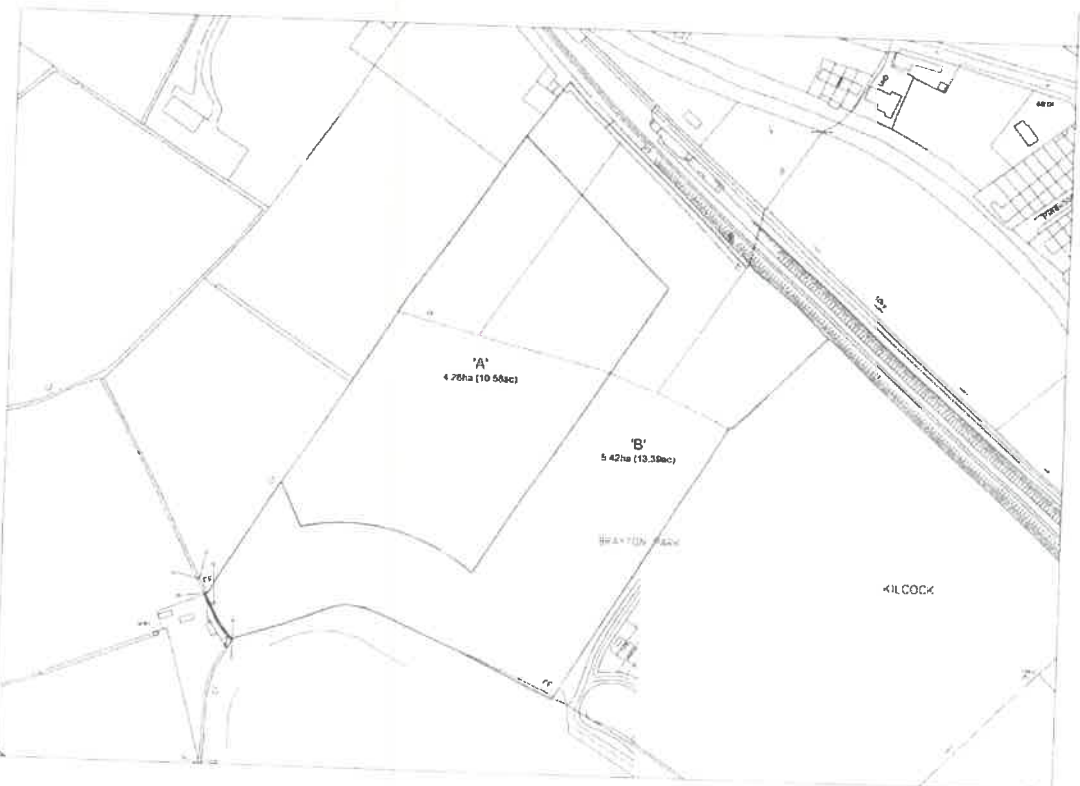


E687409.96 N739624.54

MAP 01 - OVERALL SITE  
LANDS AT BOYCETOWN, KILOCK, Co. KILDARE  
SCALE 1:2500

Ordnance Survey Ireland Licence No. AR 0010/15

This is a Computed Generated Map  
COUNTY: KILDARE OS. REF. SHEET 3164-B



E688176.54 N740222.47

E687409.66 N739674.54

MAP 02 EDUCATIONAL ZONING 'A' & RESIDENTIAL ZONING 'B'  
LANDS AT BOYCETOWN, KILOCK, Co. KILDARE  
SCALE 1:2500

Ordnance Survey Ireland Licence No. AR 0010715



The copyright of this drawing is vested with Corstorphine & Wright Ltd and must not be copied or reproduced without the consent of the company.

Figured dimensions only to be taken from this drawing. DO NOT SCALE.  
All contractors must visit the site and be responsible for checking all setting out dimensions and notifying the architect of any discrepancies prior to any manufacture or construction work.

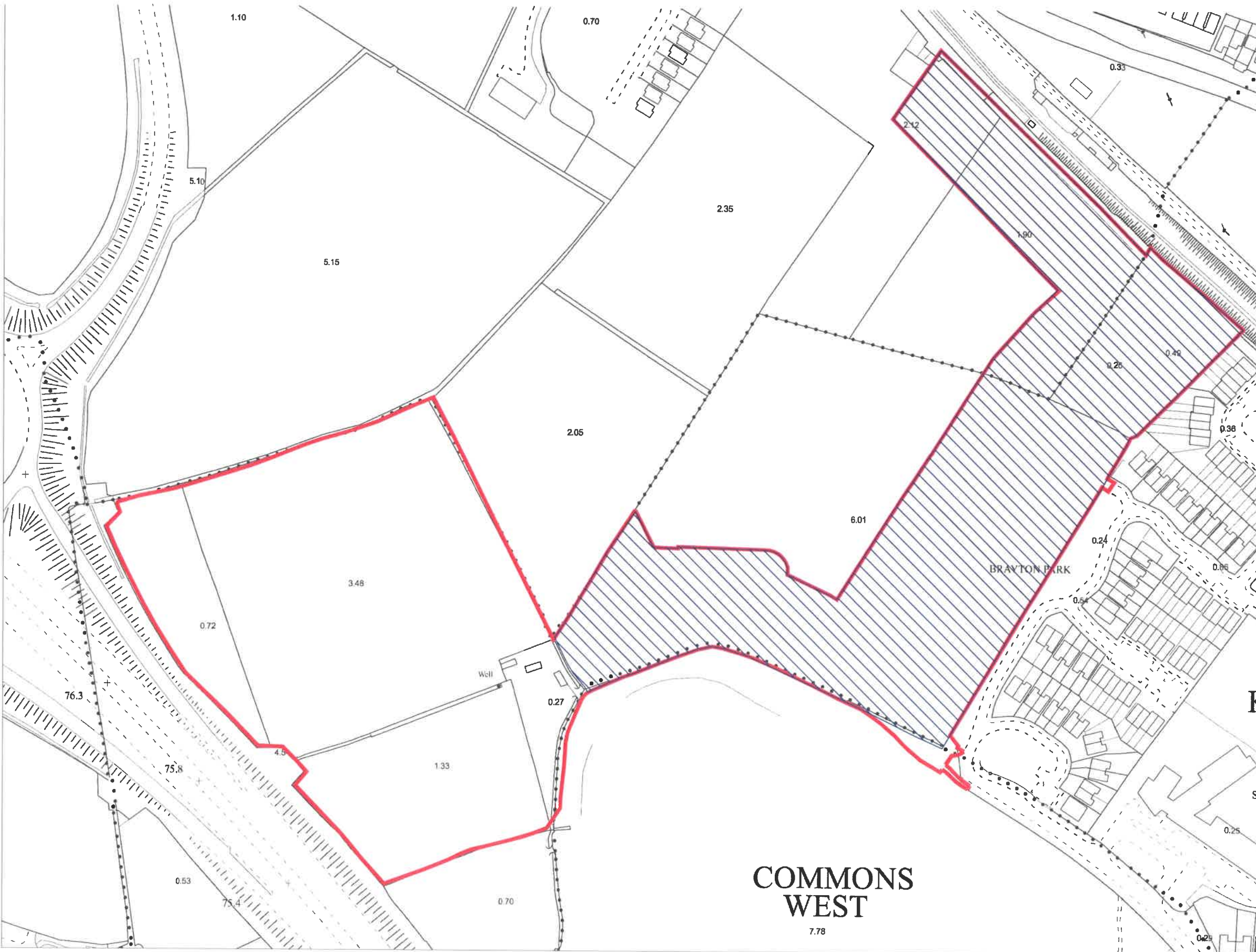
NOTES:



north



Land in Ownership of  
Finin Fields



Rev. Date Total / Issues DW

**R** Planning Issue

Rycroft Homes Ltd.  
Project  
Residential Development  
Lands Adjoining Brayton Park,  
St Kilcock, Co. Kildare

Drawing Title  
Land Ownership  
Finin Fields

Drawn	Checked	Project	Scale	Scale	Date
kr	pu	A3	1:2500 @ A3		11-19
Project No			Drawing No	Sheet	
17-100			113	A	

Land Ownership Map  
1:2,500 @ A3

