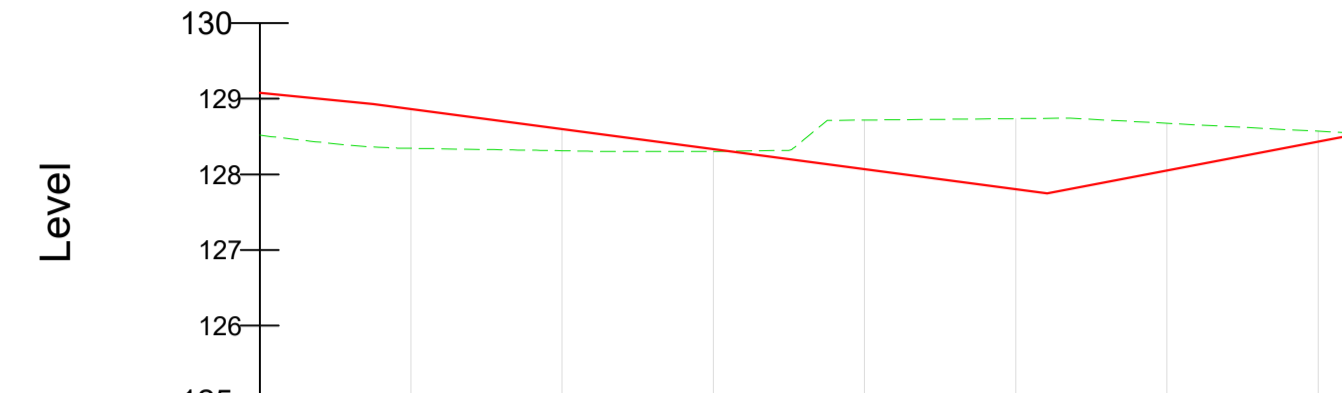
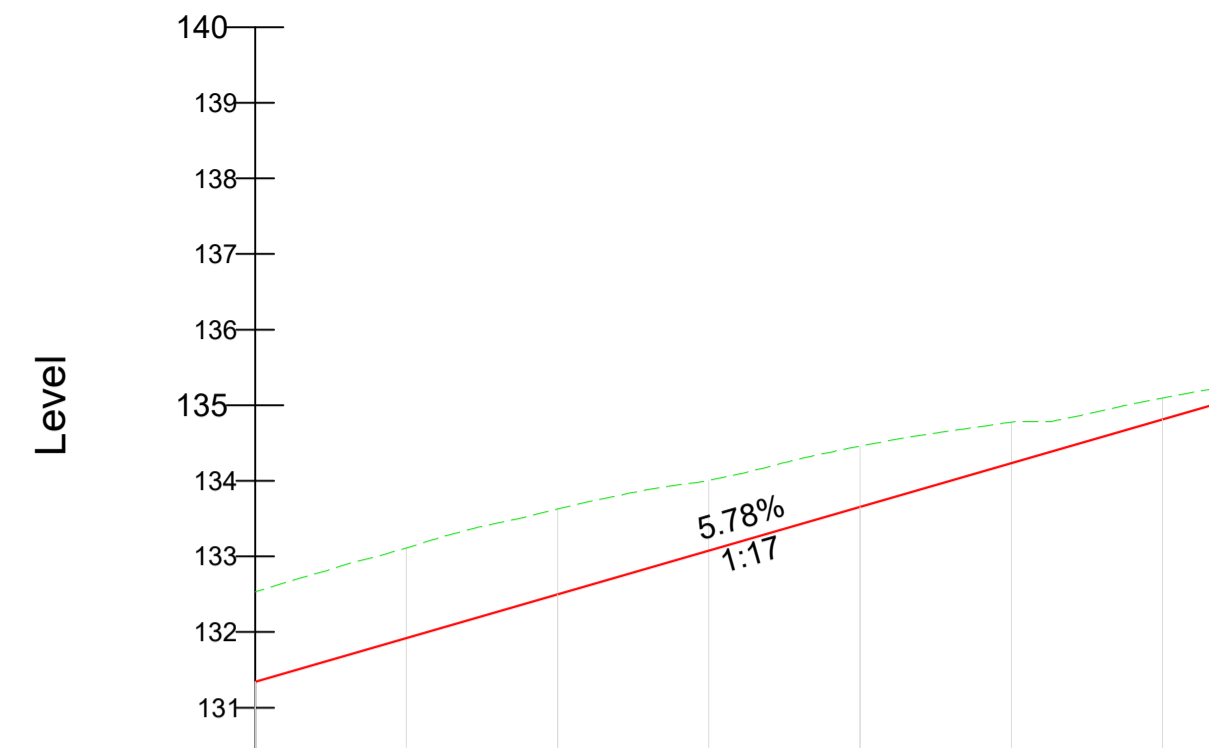


ACCESS ROAD 4 - LONGSECTION (1)  
 SCALE: H 1:500,V 1:100. DATUM: 125.000



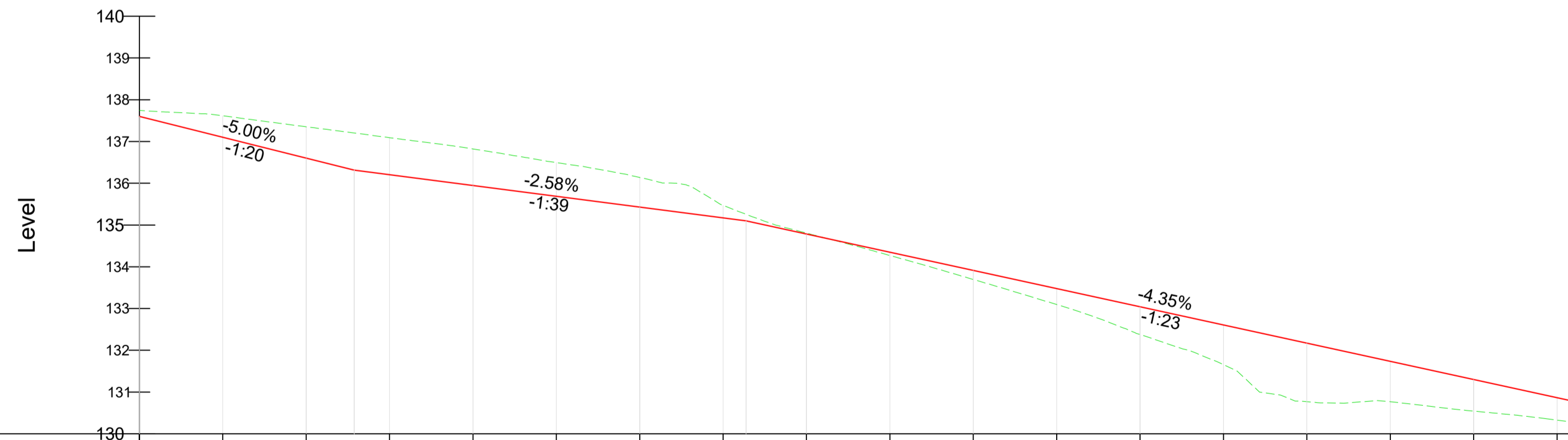
|                     |                       |         |                          |         |         |         |         |         |
|---------------------|-----------------------|---------|--------------------------|---------|---------|---------|---------|---------|
| Chainage            | 00.000                | 10.000  | 20.000                   | 30.000  | 40.000  | 50.000  | 60.000  | 70.000  |
| Existing Levels     | 128.519               | 128.344 | 128.313                  | 128.304 | 128.718 | 128.737 | 128.676 | 128.570 |
| Proposed Levels     | 129.080               | 128.864 | 128.599                  | 128.334 | 128.070 | 127.805 | 128.051 | 128.592 |
| Level Difference    | -0.561                | -0.520  | -0.286                   | -0.030  | 0.648   | 0.932   | 0.624   | 0.028   |
| Horizontal Geometry | R: 14.727<br>L: 6.274 |         | R: 1299.648<br>L: 31.930 |         |         |         |         |         |

ACCESS ROAD 5 - LONGSECTION  
 SCALE: H 1:500,V 1:100. DATUM: 130.000



|                     |         |         |         |         |         |         |         |         |
|---------------------|---------|---------|---------|---------|---------|---------|---------|---------|
| Chainage            | 00.000  | 10.000  | 20.000  | 30.000  | 40.000  | 50.000  | 60.000  | 65.069  |
| Existing Levels     | 132.529 | 133.112 | 133.627 | 134.006 | 134.459 | 134.775 | 135.095 | 135.273 |
| Proposed Levels     | 131.342 | 131.921 | 132.499 | 133.077 | 133.656 | 134.234 | 134.812 | 135.105 |
| Level Difference    | -1.187  | -1.191  | -1.128  | -0.929  | -0.804  | -0.541  | -0.282  | -0.167  |
| Horizontal Geometry | 1       |         | 2       |         |         |         |         |         |

ACCESS ROAD 6 - LONGSECTION  
 SCALE: H 1:500,V 1:100. DATUM: 130.000



|                     |         |         |                      |         |         |         |         |         |                       |         |         |         |         |         |         |         |         |         |  |
|---------------------|---------|---------|----------------------|---------|---------|---------|---------|---------|-----------------------|---------|---------|---------|---------|---------|---------|---------|---------|---------|--|
| Chainage            | 00.000  | 10.000  | 20.000               | 30.000  | 40.000  | 50.000  | 60.000  | 70.000  | 80.000                | 90.000  | 100.000 | 110.000 | 120.000 | 130.000 | 140.000 | 150.000 | 160.000 | 170.000 |  |
| Existing Levels     | 137.743 | 137.615 | 137.354              | 137.092 | 136.821 | 136.495 | 136.140 | 135.469 | 134.806               | 134.270 | 133.695 | 133.096 | 132.379 | 131.654 | 130.769 | 130.766 | 130.544 | 130.259 |  |
| Proposed Levels     | 137.600 | 137.100 | 136.600              | 136.203 | 135.945 | 135.687 | 135.429 | 135.171 | 134.784               | 134.349 | 133.913 | 133.478 | 133.043 | 132.607 | 132.172 | 131.736 | 131.301 | 130.866 |  |
| Level Difference    | -0.143  | -0.515  | -0.754               | -0.889  | -0.877  | -0.808  | -0.712  | -0.298  | -0.022                | 0.079   | 0.218   | 0.382   | 0.664   | 0.953   | 1.403   | 0.970   | 0.757   | 0.437   |  |
| Horizontal Geometry | 1       |         | R: 9.600<br>L: 1.288 |         |         |         |         |         | R: 14.400<br>L: 0.311 |         |         |         |         |         |         |         |         |         |  |



**PROJECT**  
 PROPOSED RESIDENTIAL  
 DEVELOPMENT AT LANDS AT  
 STONEY HILL ROAD, RATHCOOLE,  
 Co. DUBLIN

**CLIENT**  
 ROMEVILLE DEVELOPMENTS LTD.

**CONSULTANT**  
 AECOM  
 4th Floor Adelphi Plaza,  
 George's Street Upper,  
 Dun Laoghaire,  
 Co Dublin  
 Tel:+353 (0)1 2383100  
 Fax:+353(0)1 2383199  
 www.aecom.com

- NOTES**
- THIS DRAWING IS TO BE READ IN CONJUNCTION WITH ALL OTHER RELEVANT ARCHITECTURAL AND ENGINEERING DRAWINGS, ANY DISCREPANCIES, ERRORS OR OMISSIONS TO BE BROUGHT TO THE ATTENTION OF THE DESIGNER.
  - ALL DIMENSIONS TO BE CHECKED BY THE CONTRACTOR ON SITE PRIOR TO COMMENCEMENT OF WORKS.
  - AECOM LIMITED TO BE INFORMED BY THE CONTRACTOR OF ANY DISCREPANCIES PRIOR TO THE COMMENCEMENT OF WORKS ON SITE.
  - DIMENSIONS OF ALL BOUNDARIES AND ADJOINING ROADS TO BE CHECKED ON SITE PRIOR TO COMMENCEMENT OF WORKS.

| ISSUE/REVISION |            |                           |
|----------------|------------|---------------------------|
| I/R            | DATE       | DESCRIPTION               |
| 4              | 01.05.2020 | FINAL SUBMISSION TO ABP   |
| 3              | 11.03.2020 | DRAFT ISSUE               |
| 2              | 11.10.2019 | ISSUED FOR PRE-APP TO ABP |
| 1              | 08.10.2019 | DRAFT ISSUE               |
| 0              | 28.08.2019 | DRAFT ISSUE               |

**PROJECT NUMBER**  
 60578132

**SHEET TITLE**  
 LONGITUDINAL SECTIONS  
 SHEET 3 OF 3

**SHEET NUMBER**  
 PR305837-ACM-01-00-DR-CE-10-0606

This drawing has been prepared for the use of AECOM's client. It may not be used, modified, reproduced or relied upon by third parties, except as agreed by AECOM or as required by law. AECOM accepts no responsibility, and denies any liability, whatsoever, to any party that uses or relies on this drawing without AECOM's express written consent. Do not scale this document. All measurements must be obtained from the stated dimensions.