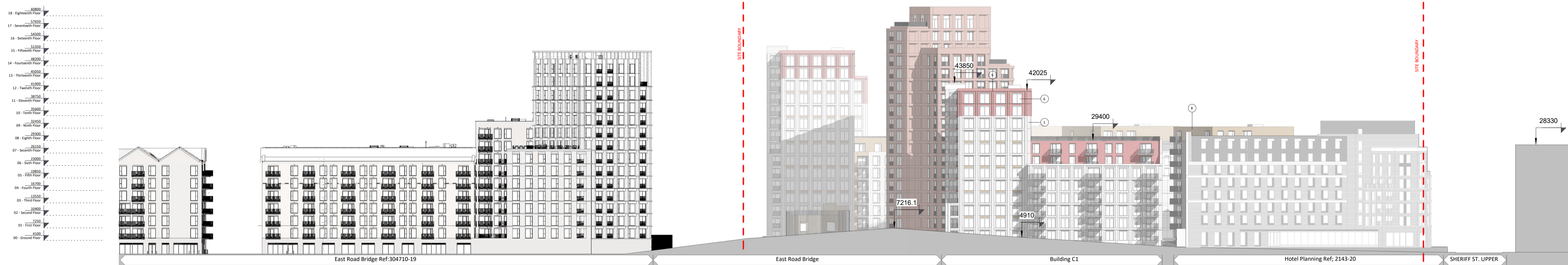
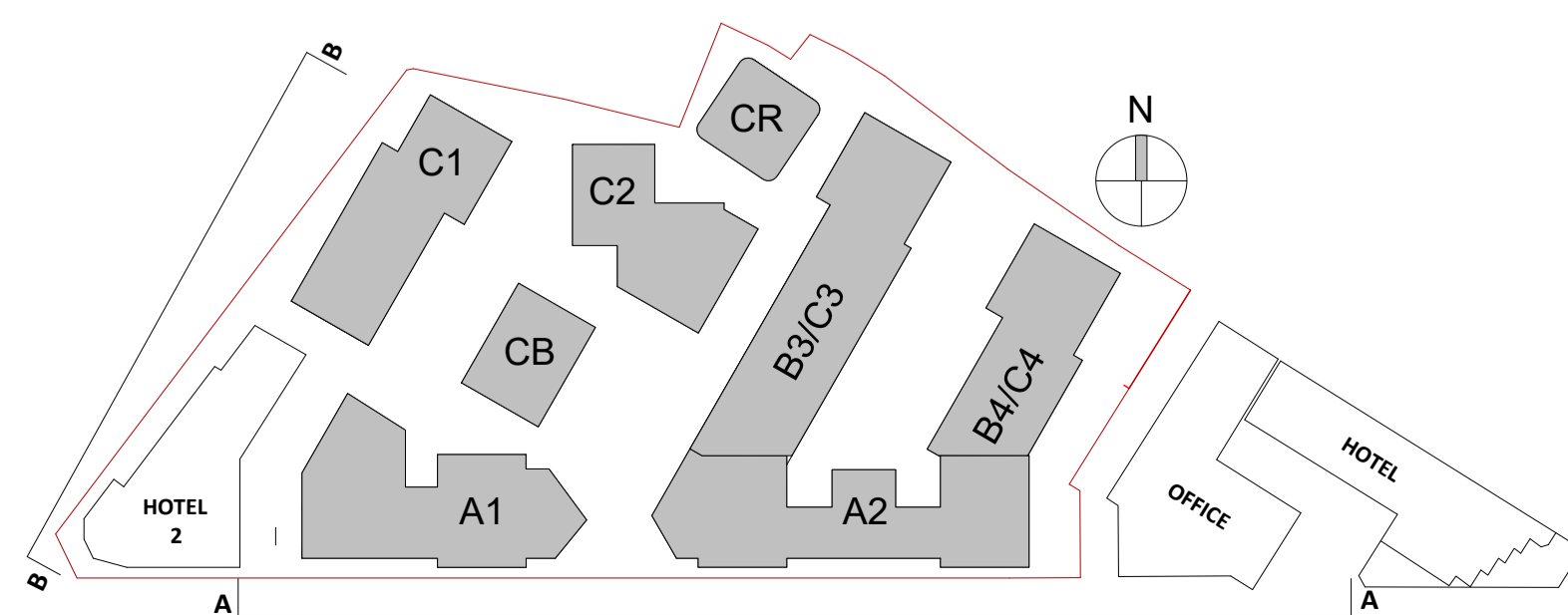


1 Master Plan Site Section A-A
1 : 500



2 Master Plan Site Section B-B
1 : 500

Master Plan - Site Section A-A & B-B



Revision Description	Date	Rev. No.	Issued by
SHD Lodgment to ABP	01-12-20	1	JM

omahony pike

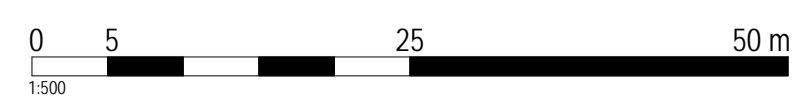
Project Code: 1826
 Project Lead: JM
 Drawn By: WD
 Job No.: 1826
 Purpose: Planning

Scale @ A1: 1 : 500
 Date: 01-12-20
 Revision: 1
 Status: 50

Project: Castleforbes SHD
 Location: Castleforbes, Sheriff Street Upper, Dublin
 Client: Glenveagh Living

Drawing Title: Master Plan - Site Section A-A & B-B
 Drawing No.: 1826-OMP-ZZ-ZZ-DR-A-3100

Figured dimensions only to be used. This drawing is copyright of O'Mahony Pike Architects Ltd. All information is shared as per approved use in accordance with ISO19650-2:2018, Table 5; Standard Codes for Suitability of Models and Documents and the BEP. If the 'Status' field is empty, this information has been shared at 50 - WIP.



Source file: 1826-OMP-ZZ-ZZ-DR-A-0001.rvt