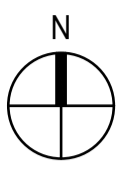


Notes:  
 Do not scale from this drawing.  
 Use figured dimensions only.  
 All errors and omissions to be reported to the Architect.  
 This drawing is to be read in conjunction with relevant consultant's drawings.  
 All dimensions are in millimetres and all levels are in meters to match Datum unless otherwise noted.  
 Contractor Design responsibility  
 It is noted that there are many elements within the works that require contractor design, and will be subject to certification as part of BCAR - see Preliminary Inspection Plan for clarity on certification required.  
 © This drawing or design may not be reproduced without permission.

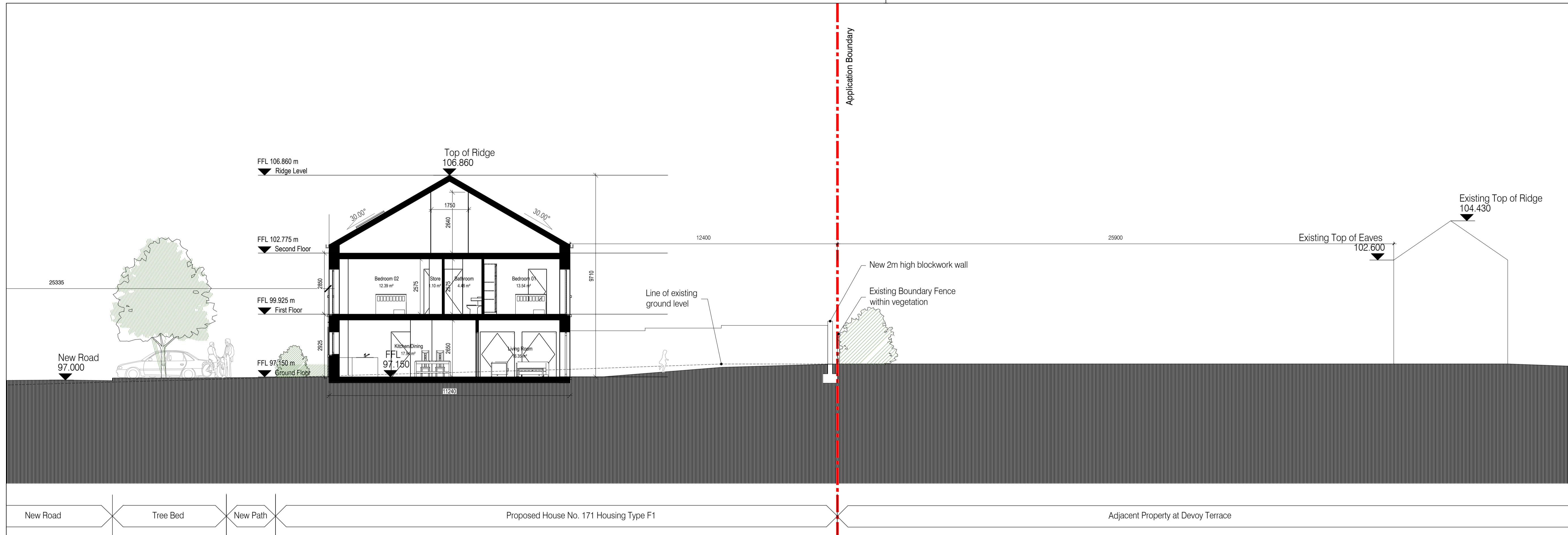
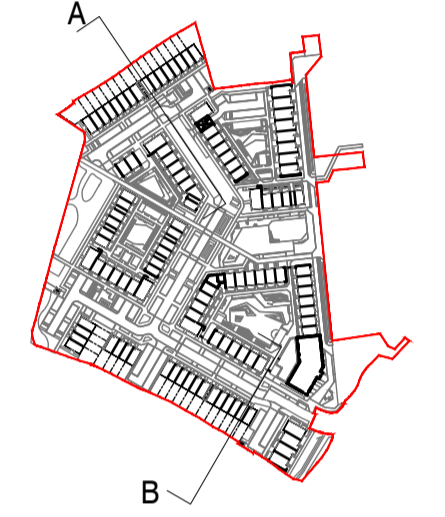


**Key**

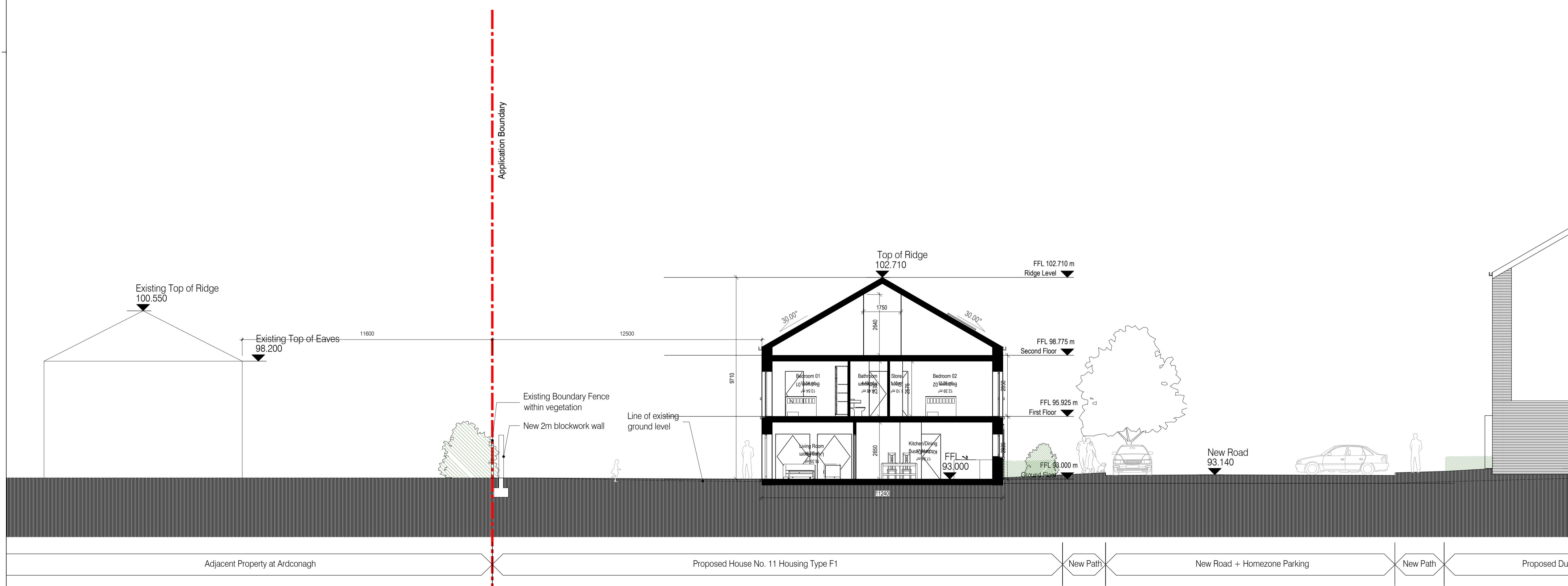
— Site boundary

**NOTE:**  
 Please refer to engineer's drawings for finished floor levels, road and site levels, drainage and attenuation details, and all site services.

**Keyplan**



**A** DETAILED SECTION A  
 Scale: 1:100



**B** DETAILED SECTION B  
 Scale: 1:100

Rev	Description	Date	By
P-02	Issued for Planning	31-03-2021	AS
P-01	Issued for Planning	26-03-2021	AS

Project:  
**Devoy Barracks, Naas, Co. Kildare**

Client:  
**Land Development Agency**

Title:  
**Proposed Detailed Sections - Sheet 1**

Drawing / Document Name:  
**2569 DEV-COA-00-ZZ-DR-A- 0517**

Suitability Status: Code - Description  
**S4 for Stage Approval**

Scale @ A1: 1:100  
 Drawn: Anthony Stafford  
 Checked: William Gleeson  
 Date: 11/03/2021

**COADY ARCHITECTS**  
 1st Pleasant Business Ctr, Ranelagh, Dublin 6, D06 X7P6  
 Unit 5A Green Point, Main St, Clonsilla, Co. Galway, H91 Y3XK  
 01 497 6796 | 091 788 325 | admin@coady.ie | www.coady.ie

**MCCORM**  
 McCrossan O'Rourke Manning Architects